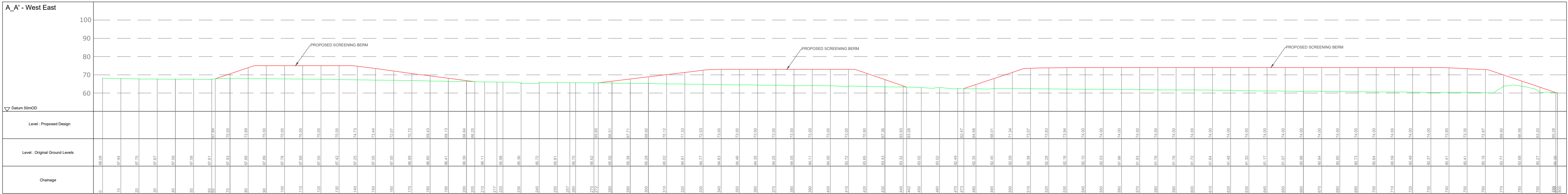
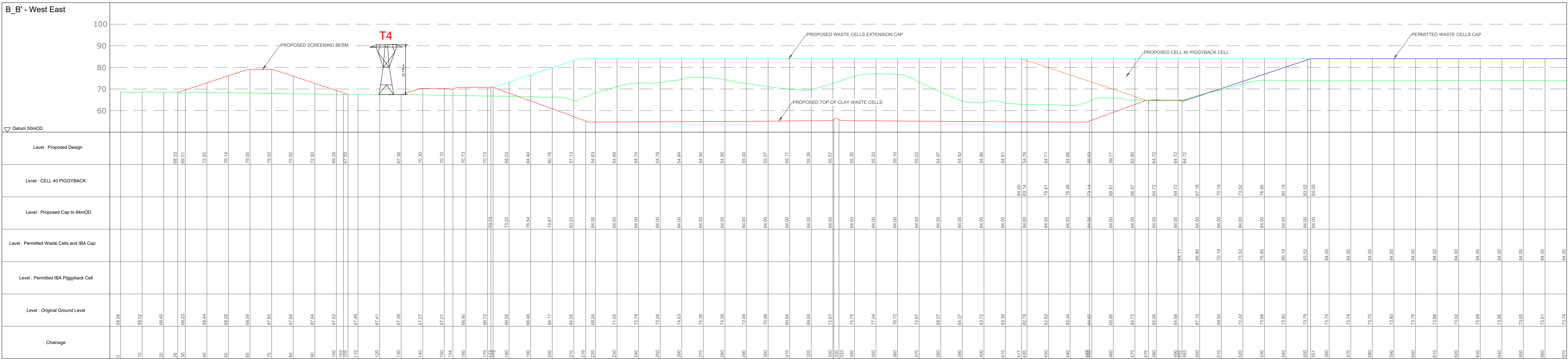


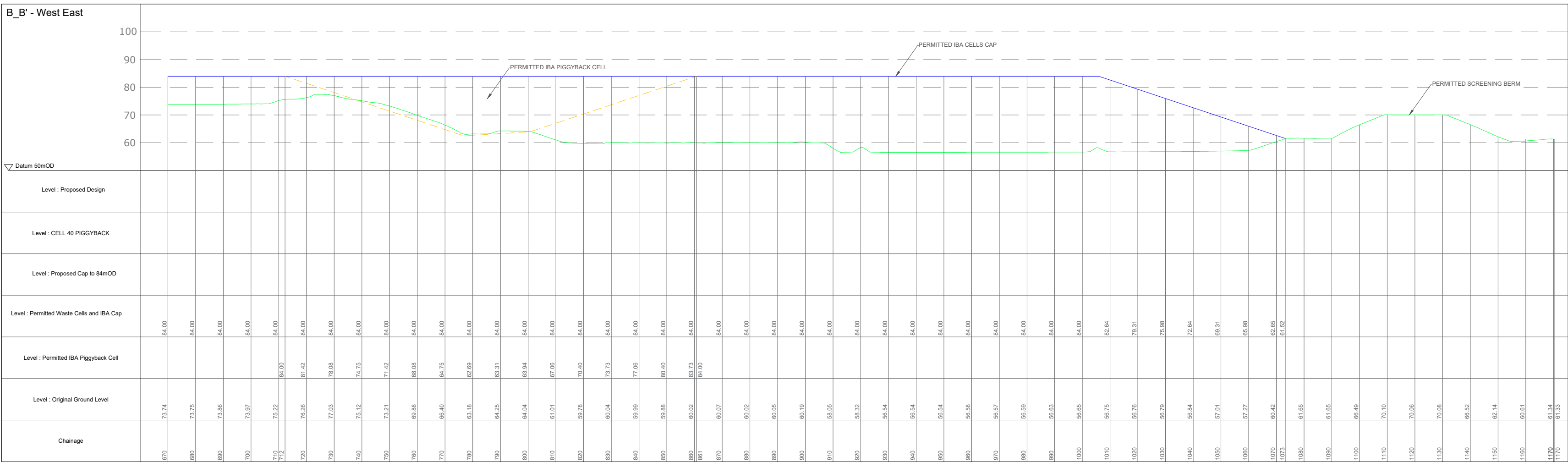
R:\Users\crowl\OneDrive - WSP\OneDrive\Drawings\Tara Butress\Tara Butress\Drawings\New Rev C\1 - Planning_KLL_Proposed Site Cross Sections.dwg | Last Edited By: jsp2560 Date: 2025-09-15 Time: 5:29:31 PM | Printed By: jsp2560 Date: 2025-09-15 Time: 9:11:07 PM



CROSS SECTION AA: (Scale: 1/1500 A1, CHAINAGE 0 - 800)



CROSS SECTION BB: (Scale: 1/1250 A1, CHAINAGE 0 - 670)



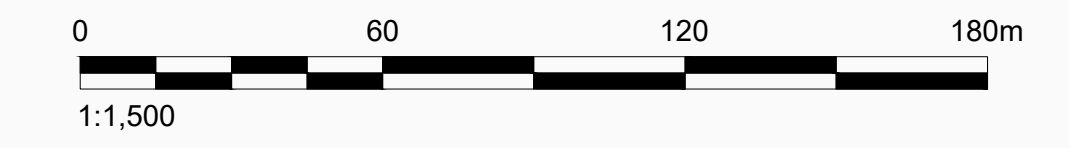
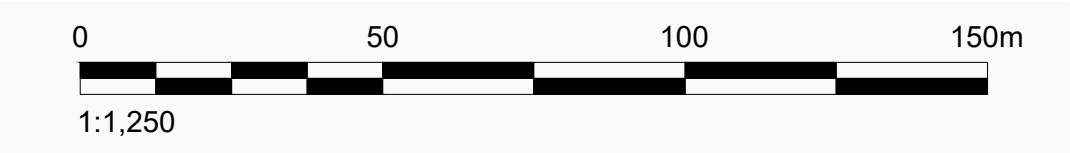
CROSS SECTION BB: (Scale: 1/1250 A1, CHAINAGE 670 - 1170)

NOTE(S)

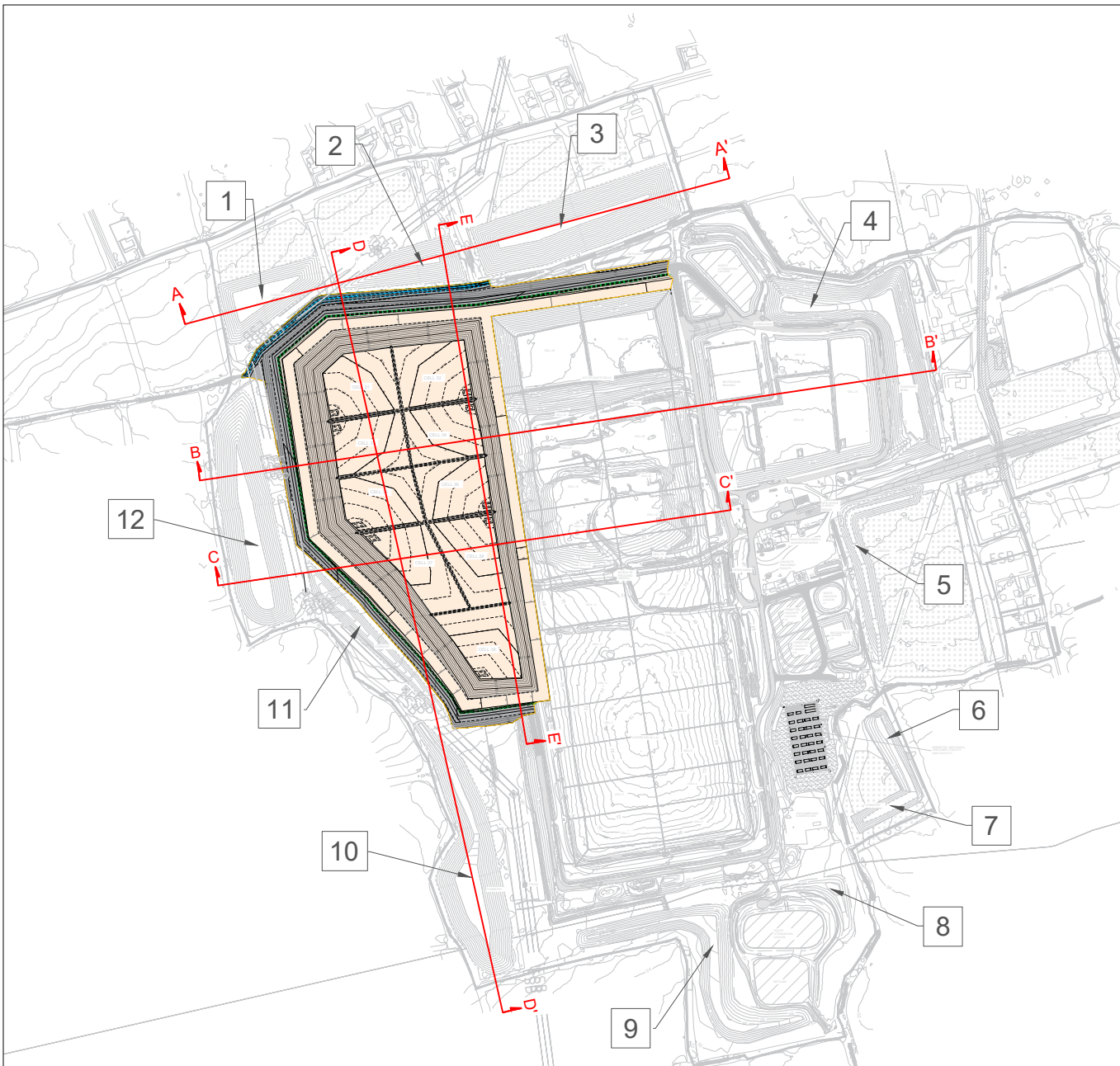
- DO NOT SCALE FROM THIS DRAWING
- ALL LEVELS SHOWN ARE IN METERS (m) UNLESS STATED OTHERWISE
- ALL DIMENSIONS SHOWN ARE IN METERS (m) UNLESS STATED OTHERWISE
- ALL LEVELS AND COORDINATES SHOWN ARE TO IRISH NATIONAL GRID

LEGEND

- ORIGINAL GROUND LEVEL OCTOBER 2024
- PROPOSED DESIGN TOP OF CLAY
- PROPOSED WASTE CELLS CAP
- PROPOSED WASTE CELL 40 PIGGYBACK CELL
- PERMITTED EXISTING WASTE CELLS CAP
- PERMITTED IBA PIGGYBACK CELL



KEY PLAN



CLIENT

KNOCKHARLEY LANDFILL LTD.

CONSULTANT



TOWN CENTRE HOUSE
DUBLIN ROAD
NAAS
REPUBLIC OF IRELAND
[+353] 45 810200
www.wsp.com

PROJECT

PROPOSED LANDFILL DEVELOPMENT

TITLE

PROPOSED SITE CROSS SECTION AA & BB

PROJECT NO. IE0037027.9697 SCALE 1/1000 @ A1 REV. B of DRAWING 23-01

B	2025-09-10	FOR PLANNING
A	2025-07-01	FOR PLANNING
REV.	YYYY-MM-DD	DESCRIPTION

DC	AP	PC	DC
DC	POB	AL	AL
DESIGNED	PREPARED	REVIEWED	APPROVED

IF THIS MEASUREMENT DOES NOT MATCH WHAT IS SHOWN, THE SHEET SIZE HAS BEEN MODIFIED FROM ISO A1